

- DIRECTION DE L'INFORMATION GÉOGRAPHIQUE -

SERVICE TOPOGRAPHIE

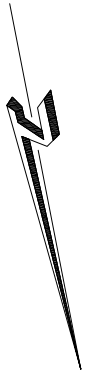
COMMUNE  
de PESSAC

**ENQUÊTE PUBLIQUE PRÉALABLE AU CLASSEMENT  
ET À L'APPROBATION DU PLAN D'ALIGNEMENT**

**RUE ANDRE-DANIEL LAFFON DE LADEBAT**

**PLAN DE MASSE**

<b>NUMÉRO DE CLASSEMENT</b> 9547	<b>MODIFICATIONS</b>	<b>D.L.G</b> PRODUCTEUR : Damien BRACHET
<b>DRESSÉ LE :</b> 19/09/2022 <b>PAR : D.L.G.</b> Service Topographie Centre de Définition des Alignements lherve@bordeaux-metropole.fr		<b>ADMISSION LE :</b> 20/09/2022 <b>LE CHEF DU SERVICE TOPOGRAPHIE</b> Sylvain COSTEMALE
<b>Tel :</b> 05 56 99 84 84 – Poste 28472 Bordeaux Métropole Espionade Charles de Gaulle/BORDEAUX		<b>SERVICE DEMANDEUR :</b> <b>REPRESENTANT :</b> RIVALD Damien 55729908 d.rivald@bordeaux-metropole.fr Dir. Dével. Aménagement PT SUD




KC561

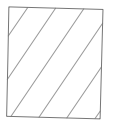
KC445

KC448

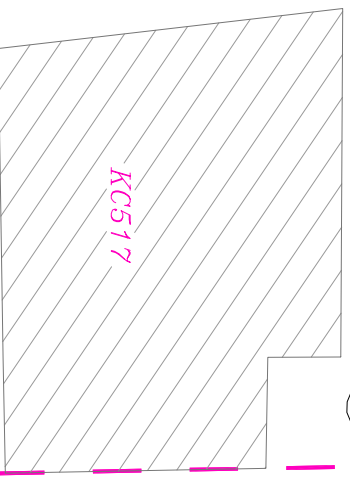
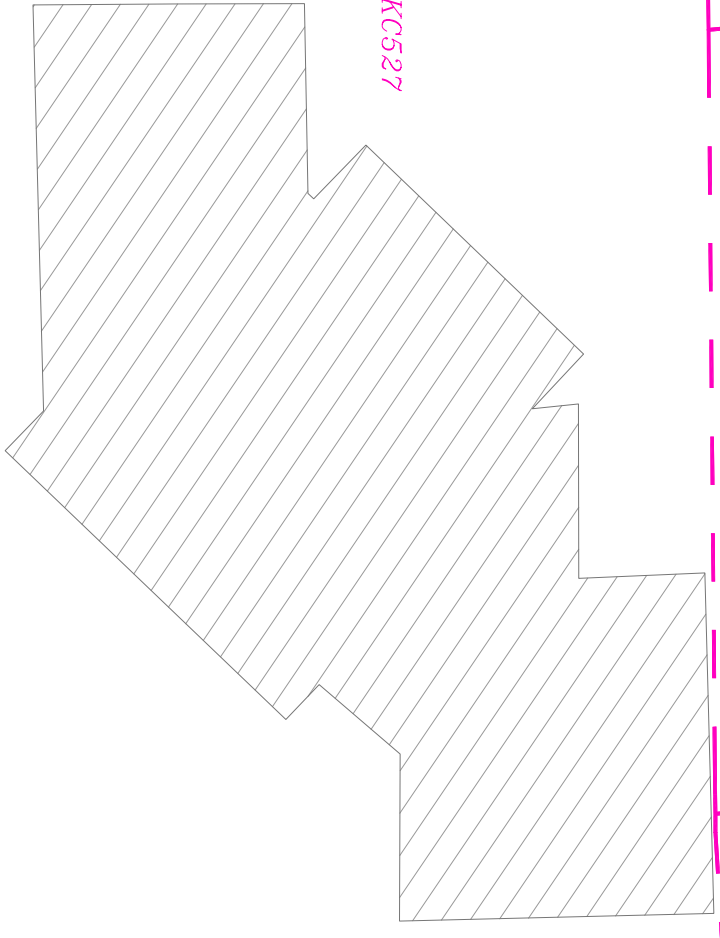
KC550



KC526

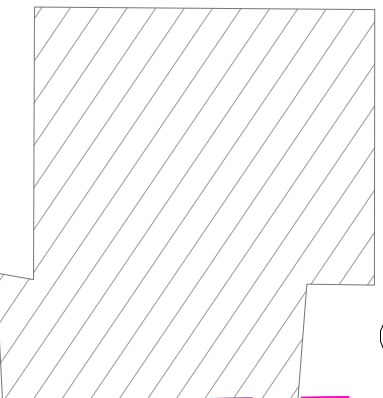


KC527



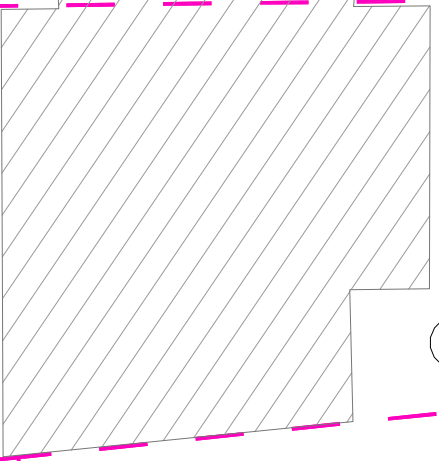
KC517

7



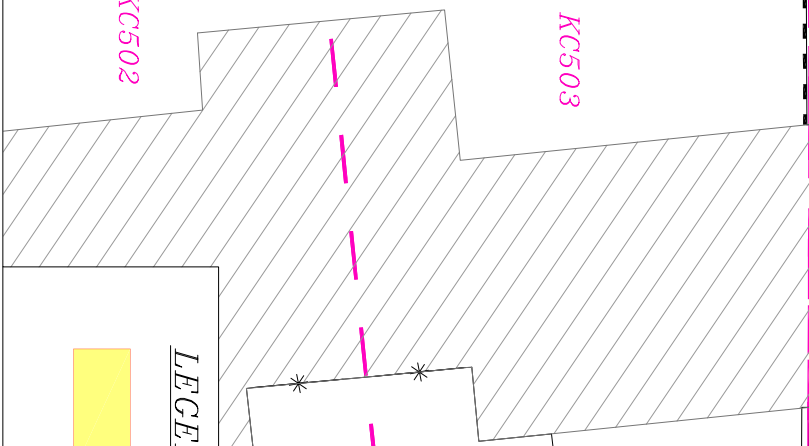
KC516

5



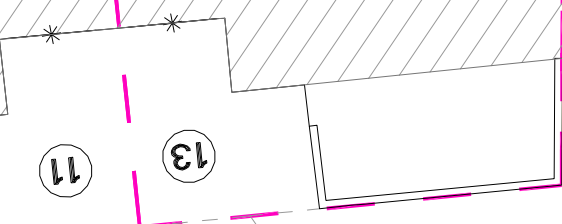
KC515

3



KC503

KC502



13

11

9

KC294

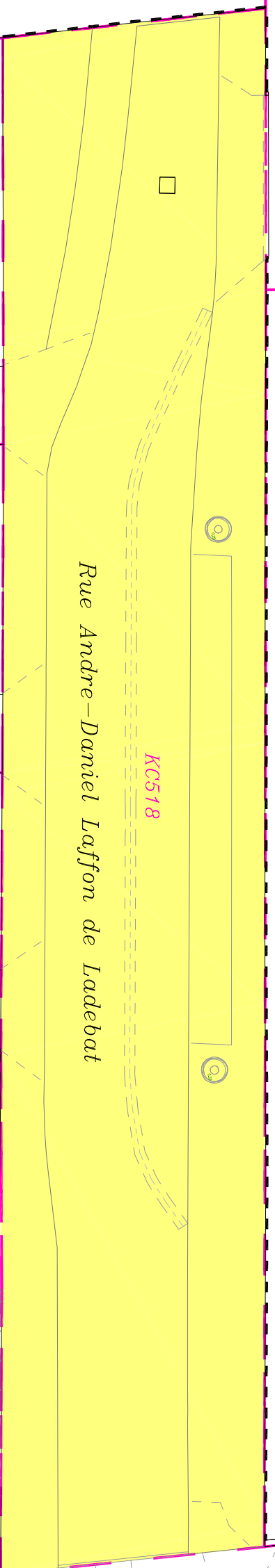
KC293

8

10

KC289

15



Rue Andre-Daniel Laffon de Ladebat


KC518

du

Granit

Rue

LEGENDE



Surface à classer dans  
le domaine public.  
S=585ca

Echelle 1/200

KC506