



DIRECTION GENERALE NUMERIQUE
ET SYSTEMES D'INFORMATION

- DIRECTION DE L'INFORMATION GEOGRAPHIQUE -

SERVICE TOPOGRAPHIE

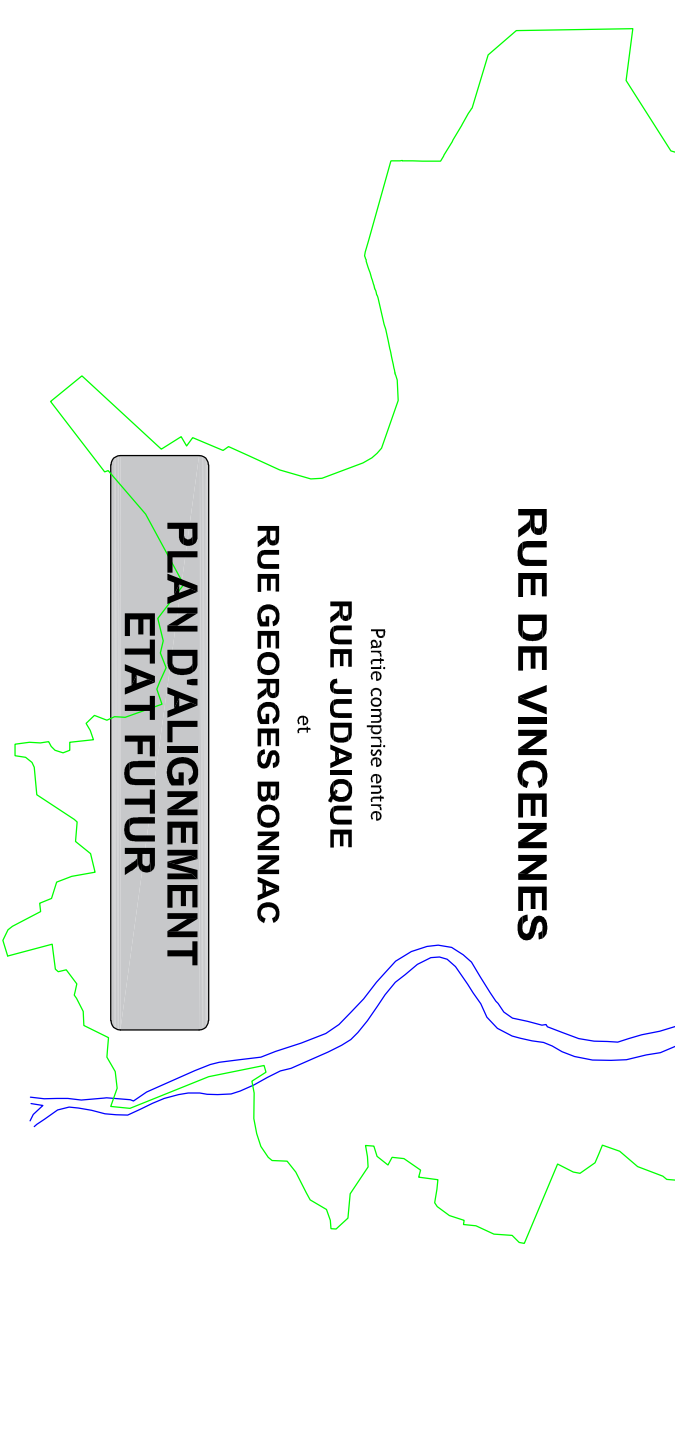
LEGENDE

- Servitude d'Alignement existante approuvée le : 12/02/1881
- Plan d'Alignement existant approuvé le :
- Alignement à supprimer
- Alignement à approuver
- N°
- Limite parcelle cadastrale
- Emplacement réservé de voirie

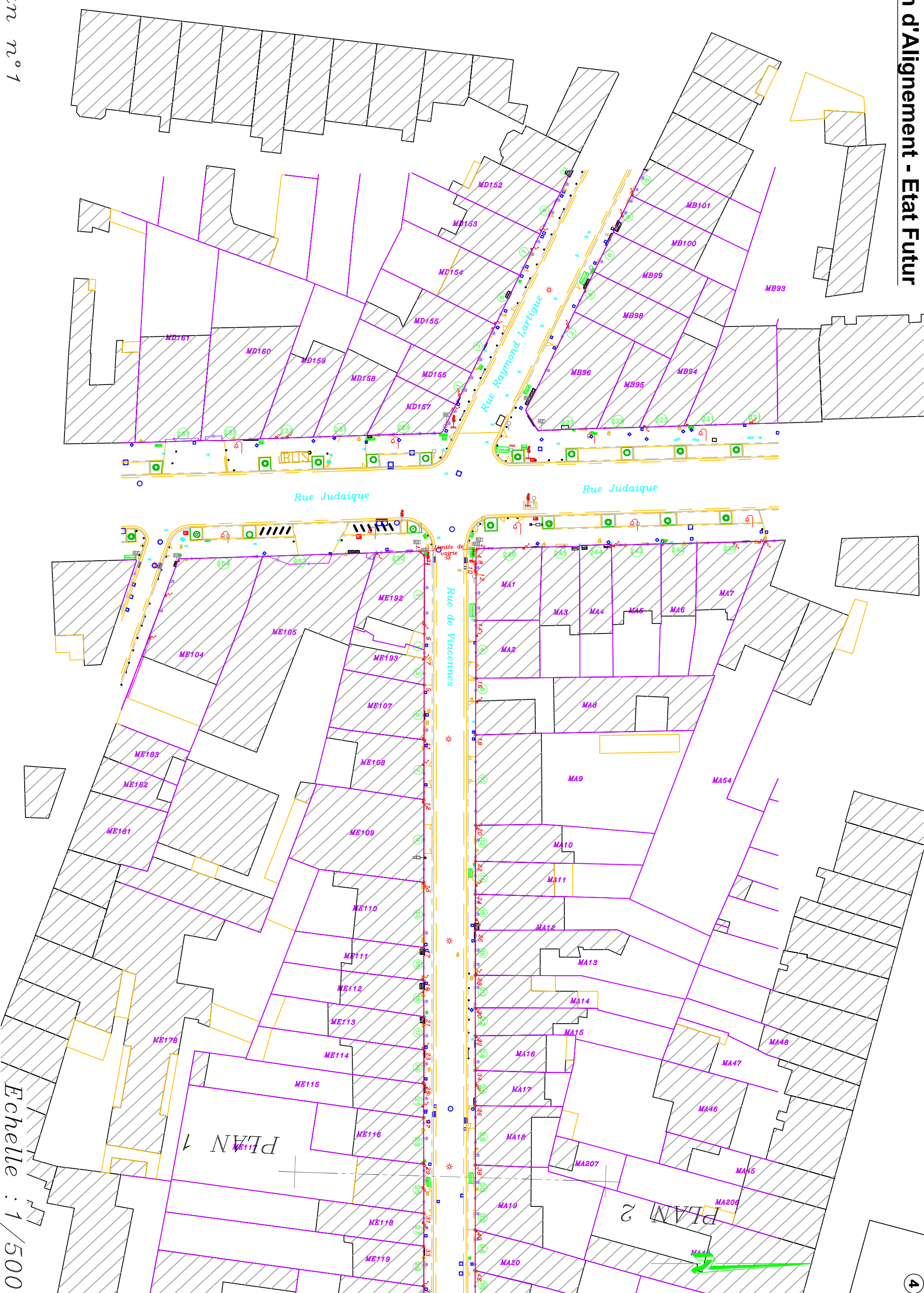
TABLEAU DES COORDONNEES

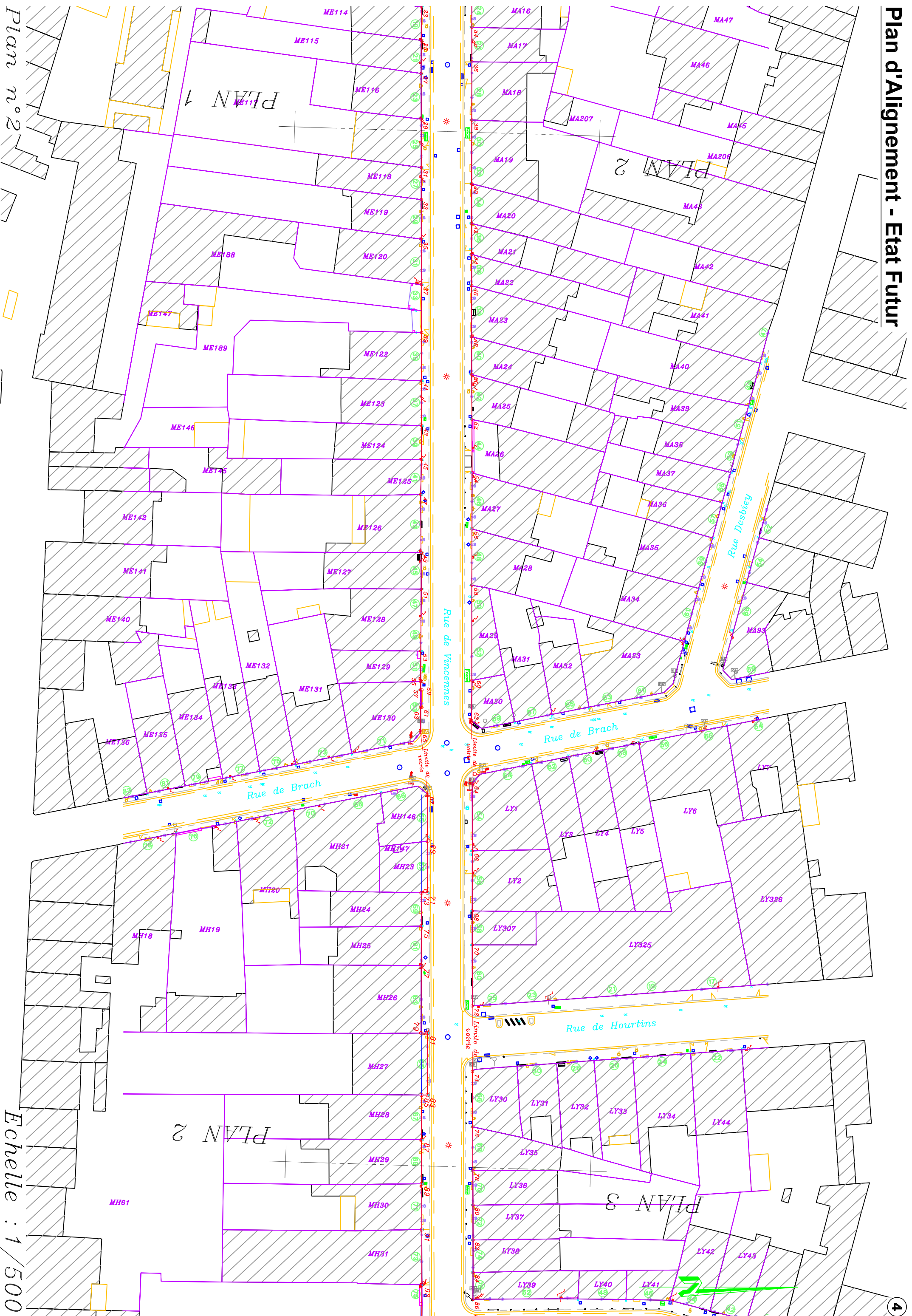
N°	POINTS D'ALIGNEMENT	
	X	Y
1	1415760.11	4188569.51
2	1415769.03	4188570.19
3	1415760.89	4188568.81
4	1415768.74	4188569.86
5	1415761.28	4188566.86
6	1415768.80	4188568.00
7	1415761.40	4188553.13
8	1415768.68	4188567.83
9	1415761.53	4188549.10
10	1415768.72	4188566.74
11	1415761.81	4188540.72
12	1415768.85	4188566.56
13	1415762.12	4188531.59
14	1415769.10	4188559.21
15	1415762.55	4188518.98
16	1415769.40	4188560.42
17	1415762.89	4188509.02
18	1415769.67	4188541.75
19	1415763.04	4188504.00
20	1415770.16	4188527.96
21	1415763.27	4188498.46
22	1415770.32	4188522.48
23	1415763.46	4188493.40
24	1415770.49	4188517.43
25	1415763.63	4188488.21
26	1415770.67	4188511.95
27	1415763.78	4188483.06
28	1415770.91	4188505.06
29	1415764.05	4188475.96
30	1415771.07	4188500.09
31	1415764.32	4188468.43
32	1415771.23	4188495.83
33	1415764.49	4188463.44
34	1415771.42	4188490.53
35	1415764.72	4188467.29
36	1415771.61	4188485.14
37	1415764.98	4188450.20
38	1415771.92	4188476.10
39	1415765.26	4188442.77
40	1415772.25	4188466.18
41	1415765.54	4188435.25
42	1415772.46	4188459.99
43	1415765.79	4188428.26
44	1415772.63	4188455.19
45	1415765.94	4188422.97
46	1415772.80	4188450.32
47	1415766.03	4188417.35
48	1415773.07	4188442.39
49	1415766.39	4188408.55
50	1415773.30	4188436.51
51	1415766.62	4188402.85
52	1415773.58	4188429.52
53	1415766.89	4188393.20
54	1415773.89	4188421.20
55	1415767.04	4188388.48
56	1415774.18	4188412.48
57	1415767.09	4188387.16
58	1415774.48	4188403.73
59	1415767.28	4188387.17
60	1415774.99	4188388.92
61	1415767.37	4188384.44
62	1415775.15	4188387.69
63	1415767.18	4188384.44
64	1415775.62	4188372.88
65	1415767.31	4188360.58
66	1415776.00	4188362.41
67	1415768.73	4188370.99
68	1415776.32	4188358.07
69	1415769.00	4188363.67
70	1415776.51	4188347.79
71	1415769.26	4188356.65
72	1415776.85	4188338.29
73	1415768.31	4188356.61
74	1415772.23	4188328.08
75	1415768.48	4188350.43
76	1415777.57	4188301.89
77	1415768.69	4188344.28
78	1415777.83	4188312.67
79	1415769.03	4188333.79
80	1415778.04	4188307.30
81	1415770.03	4188335.83
82	1415778.24	4188301.89
83	1415770.37	4188324.78
84	1415778.42	4188296.83
85	1415769.43	4188324.15
86	1415778.55	4188292.66
87	1415769.67	4188317.21
88	1415778.93	4188282.71
89	1415769.94	4188310.35
90	1415779.17	4188275.80
91	1415770.21	4188303.24
92	1415779.58	4188265.48
93	1415770.53	4188294.64
94	1415779.97	4188255.60
95	1415770.74	4188287.72
96	1415771.05	4188239.65
97	1415771.56	4188281.53
98	1415780.68	4188235.70
99	1415771.30	4188274.57
100	1415781.03	4188257.56
101	1415771.67	4188264.55
102	1415781.22	4188221.87
103	1415771.93	4188257.92
104	1415781.40	4188215.32
105	1415772.89	4188231.90
106	1415781.80	4188204.85
107	1415773.30	4188219.45
108	1415782.07	4188199.16
109	1415773.99	4188219.59
110	1415783.79	4188188.97
111	1415774.28	4188213.38
113	1415774.09	4188213.34
115	1415776.42	4188198.85
117	1415777.29	4188193.87
119	1415778.15	4188188.32
121	1415777.93	4188187.98

**ENQUETE PUBLIQUE PREALABLE
A LA MODIFICATION D'UN PLAN D'ALIGNEMENT**



<p>NUMERO DE CLASSEMENT 9540</p>		<p>D.I.C JUSTINE DA COSTA</p>	
<p>DRESSE LE : 06/09/2022</p> <p>PAR : D.I.C. Service Topographie Centre de Définition des Alignements lherve@bordeaux-metropole.fr</p>		<p>ADMISSION LE : 07/09/2022</p> <p>LA CART DU SERVICE TOPOGRAPHIE SYLVAIN COSTEMALE</p>	
<p>SERVICE DEMANDEUR : BORDEAUX-METROPOLE 330883849</p>		<p>REPRESENTANT : a.kerzigou@bordeaux-metropole.fr Pôle Territorial Bordeaux - S. Fischer</p>	





Plan n°2

Echelle : 1/500



Plan n°3

PLAN 2

PLAN 3

Echelle : 1/500

